











Buhl School District #412
2010 Trustee Zone Status Map
ZONE 2

Legend

- | | | | |
|---|--------------------|---|--------------------------|
|  | 2010 Trustee Zones |  | Roads |
|  | Surface Water |  | INTERSTATE |
|  | Hydrography |  | U.S. HIGHWAY; US HIGHWAY |
|  | Inset Boundary |  | STATE HIGHWAY |
| | |  | LOCAL ROAD |
| | |  | RESIDENTIAL |

SCALE
1:90,000
 0 0.5 1 Miles

