











# Buhl School District #412


## 2010 Trustee Zone Status Map

### ZONE 4

#### Legend

- |   |                    |   |                          |
|---|--------------------|---|--------------------------|
|  | 2010 Trustee Zones |  | <b>Roads</b>             |
|  | Surface Water      |  | INTERSTATE               |
|  | Hydrography        |  | U.S. HIGHWAY; US HIGHWAY |
|  | Inset Boundary     |  | STATE HIGHWAY            |
|   |                    |  | LOCAL ROAD               |
|   |                    |  | RESIDENTIAL              |

**SCALE**  
1:20,000



GIS & Map Production By:



November, 2011